




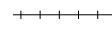






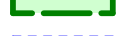





-  H24 Protected Heritage Site
-  Q20 Archeological Site
-  PT 4 Protected Tree
-  Gas Valve

-  District Boundary
-  Railway
-  Indicative Road
-  Gas Pipeline
-  Waterway
-  Powerline

-  Parcel Boundary
-  Conservation Estate
-  Scheduled Area
-  Cultural Redress Site
-  D7 Designations

- Zones**
-  Business
 -  Protected Area
 -  Residential
 -  Rural/Residential
 -  Business - Retail Only Area
 -  Rural

Varied Scale



Prepared by Critchlow Ltd.
 All cadastral information supplied by LINZ, June 2008
 Crown Copyright Reserved
 New Zealand Transverse Mercator Projection
 District Plan references are shown for Protected
 Heritage Sites, Protected Trees and Designated Sites